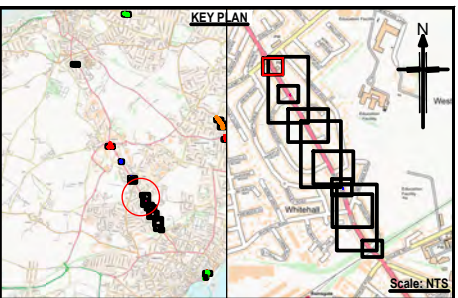
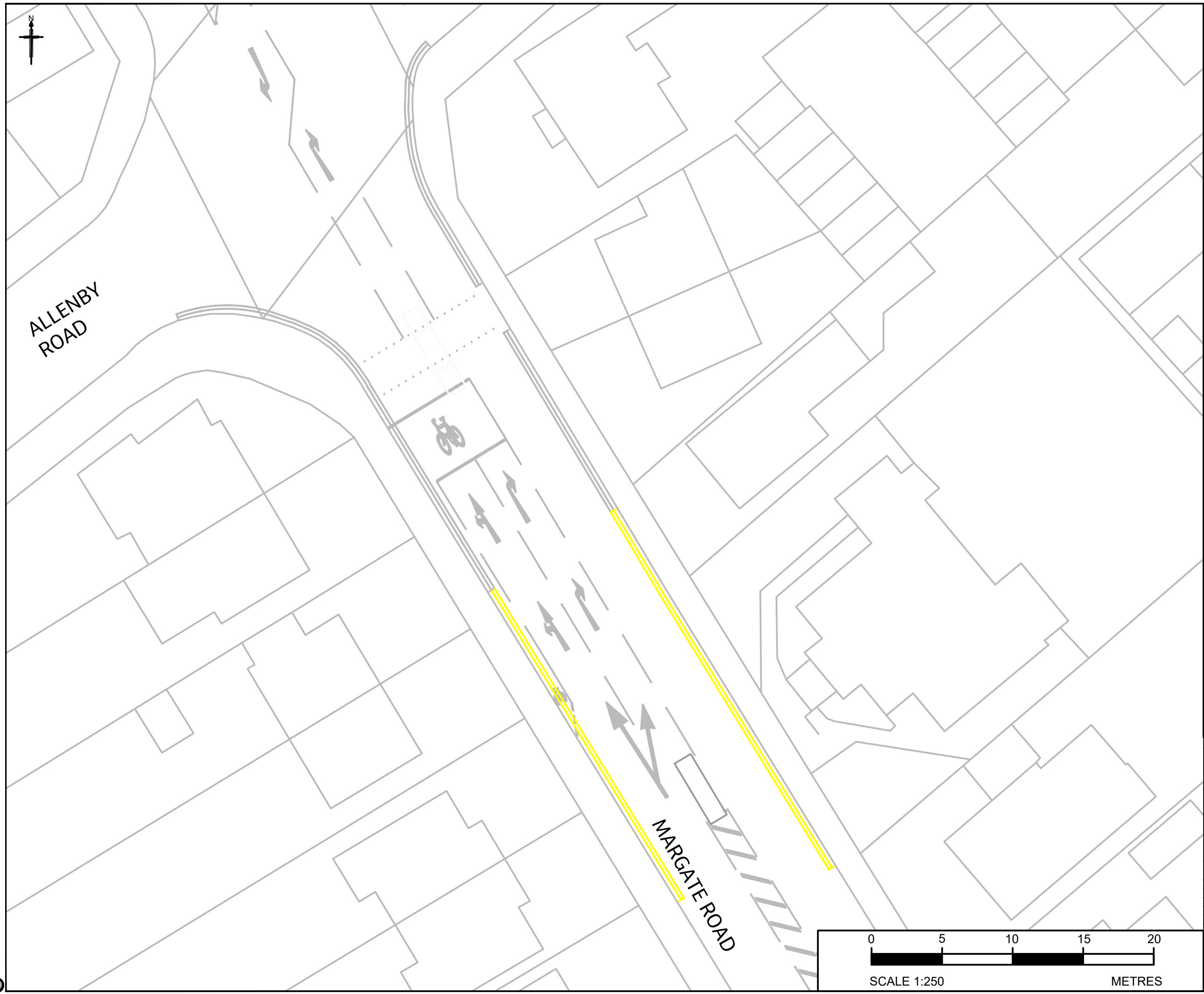


G:\B2432000\16 Kent Countywide Model\KCC Model\Cutbidiari Framework\Call-off Tasks\Bus Strategy\Group 1\Design\B2432000-0-JAC-XX-XX-DR-D-001-002B_P03_TRO.dwg - 17/10/2023 11:12:04 - 08 - SAMARAS



Notes

1. All dimensions in metres unless stated otherwise.
2. Road markings have been shown indicatively only to present the developing scheme.
3. Based on OS Base Maps © Crown copyright and database rights 2023 OS PSGA

Key

- Proposed Marking
- Proposed Kerblines
- Existing Marking

Location	Scheme	Est. Delay Saving (seconds per bus)
1V: Pysons Road Junction	Extension of existing yellow lines	15-25

Rev	Rev. Date	Purpose of revision	Drawn	Checked	Rev'd	Apprv'd
P02	18/09/2023	Stagecoach Revision	EKO	BS	AC	CH
P01	17/07/2023	For Review	EKO	BS	AC	CH

Designer: **Jacobs**

Client: Kent County Council

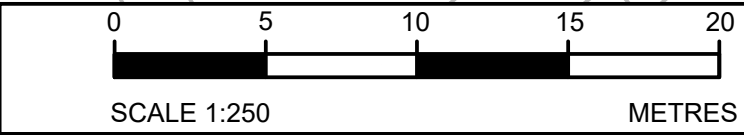
Project: Bus Strategy Group 1

Drawing title: **Scheme 1V
South of Pysons Road Junction**

Drawing status: Drawing

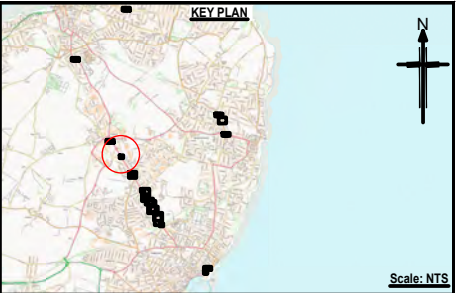
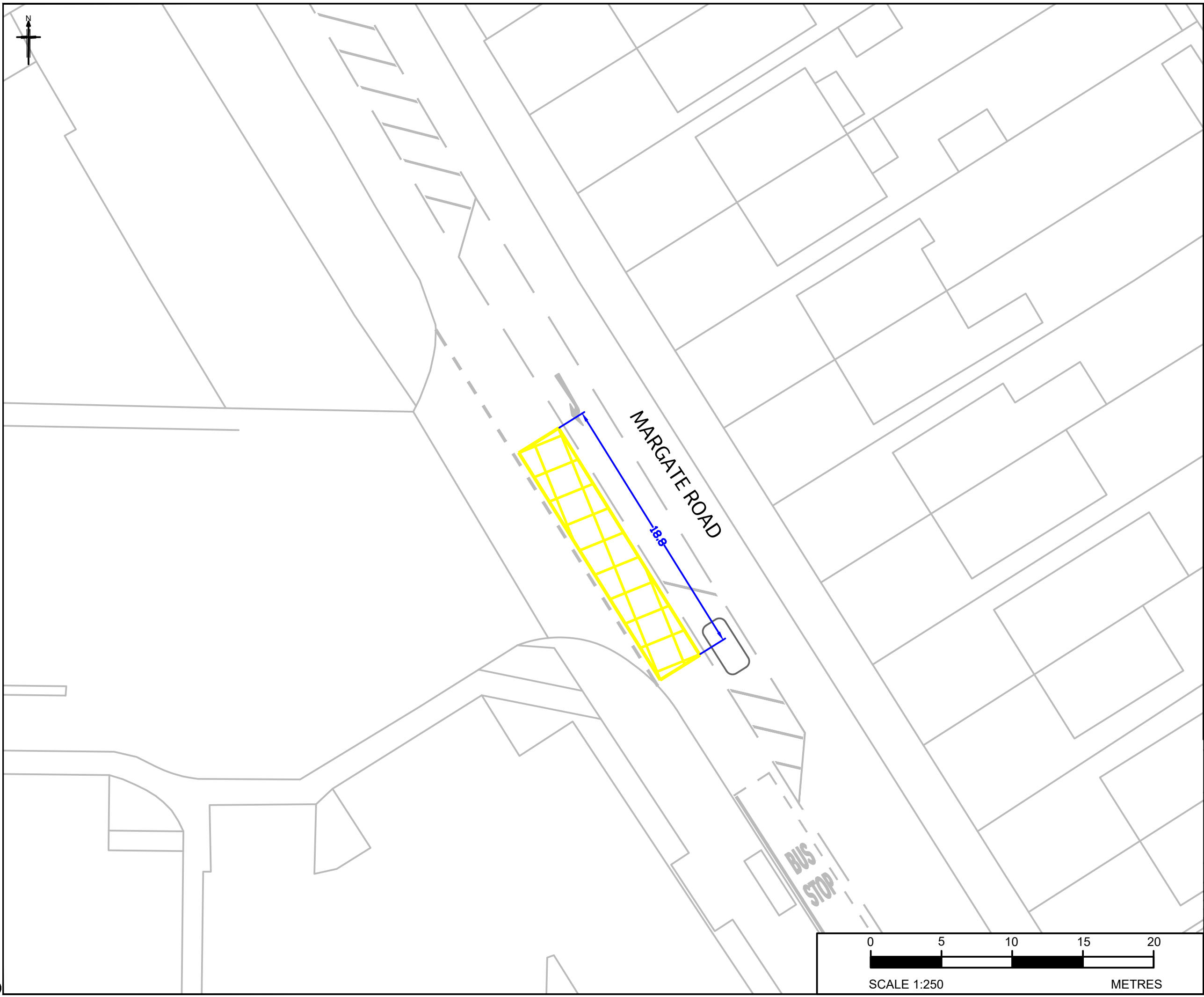
State Code: PRELIMINARY
 Project Stage:
 Scale: 1:250 @A1 **DO NOT SCALE**
 Jacobs No.
 Client no. B2432000 Rev P01

Drawing number: B2432000
 Originator: JAC
 Volume: XX
 Location: XX
 Type: DR
 Date: D
 Number: 0008



© Copyright 2020 Jacobs U.K. Limited. The concepts and information contained in this document are the property of Jacobs. Use or copying of this document in whole or in part without the written permission of Jacobs constitutes an infringement of copyright. Limitation: This drawing has been prepared on behalf of, and for the exclusive use of Jacobs' Client, and is subject to, and issued in accordance with, the provisions of the contract between Jacobs and the Client. Jacobs accepts no liability or responsibility whatsoever for or in respect of any use of, or reliance upon, this drawing by any third party.

G:\BLON\7501_europe.jacobs.com\Projects\UNIF\Projects\BES\016 Kent Countywide Model\KCC Model\Cutabdiar Framework\Call-off Tasks\Bus Strategy\Group 1\Design\B2432000_0-JAC-XX-XX-DR-D-001-002B_P03_1_TRO.dwg - 17/10/2023 11:11:33 - 05 - SAMARAS



Scale: NTS

Notes

1. All dimensions in metres unless stated otherwise.
2. Road markings have been shown indicatively only to present the developing scheme.
3. Based on OS Base Maps © Crown copyright and database rights 2023 OS PSGA

Key

- Proposed Marking
- Proposed Kerblines
- Existing Marking

LOCATION	Scheme	Est. Delay Saving (seconds per bus)
TH01: Margate Road, outside the Bus Depot	Yellow box to allow buses to enter and exit the depot without delay.	5s-10s

Rev	Rev. Date	Purpose of revision	Drawn	Checked	Rev'd	Apprv'd
P02	18/09/2023	Stagecoach Revision	EKO	BS	AC	CH
P01	01/09/2023	For Review	SSK	BS	AC	CH

Designer: **Jacobs**

Client: Kent County Council

Project: Bus Strategy Group 1

Drawing title: Scheme TH01 Stagecoach Bus Depot

Drawing status: Drawing

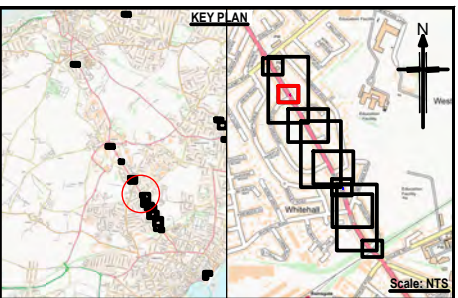
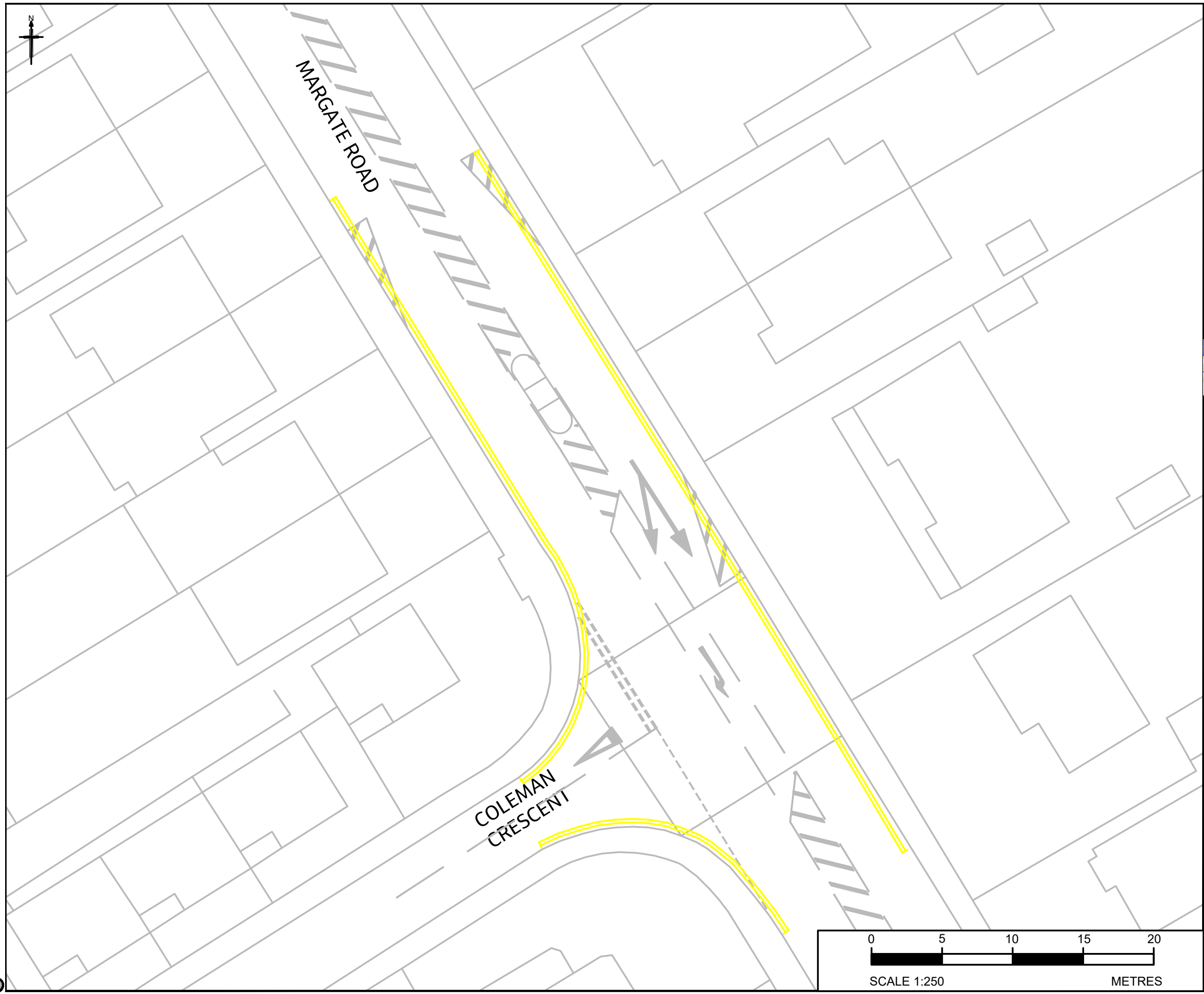
State Code: PRELIMINARY
 Project Stage: PRELIMINARY
 Scale: 1:250 @A1 **DO NOT SCALE**
 Jacobs No.:
 Client no.: B2432000 Rev: P01

Drawing number: B2432000
 Originator: JAC
 Volume: XX
 Location: XX
 Title: DR
 Date: D
 Number: 0005

© Copyright 2020 Jacobs U.K. Limited. The concepts and information contained in this document are the property of Jacobs. Use or copying of this document in whole or in part without the written permission of Jacobs constitutes an infringement of copyright. Limitation: This drawing has been prepared on behalf of, and for the exclusive use of Jacobs' Client, and is subject to, and issued in accordance with, the provisions of the contract between Jacobs and the Client. Jacobs accepts no liability or responsibility whatsoever for or in respect of any use of, or reliance upon, this drawing by any third party.



C:\B2432000\Projects\BES\016 Kent Countywide Model\KCC Model\Cutodiam Framework\Call-off Tasks\Bus Strategy\Group 1\Design\B2432000\JAC-XX-XX-DR-D-001-002B_P03_TRO.dwg - 17/10/2023 11:12:32 - 09 - SAMARAS



Notes

1. All dimensions in metres unless stated otherwise.
2. Road markings have been shown indicatively only to present the developing scheme.
3. Based on OS Base Maps © Crown copyright and database rights 2023 OS PSGA

Key

- Proposed Marking
- Proposed Kerblines
- Existing Marking

Location	Scheme	Est. Delay Saving (seconds per bus)
1L: Margate Road/Coleman Crescent (North)	Removal of parking opposite the junction	15-25
1U: Refuge Island north of Coleman Crescent (North end)	Removal of parking around the refuge	15-25

Rev	Rev. Date	Purpose of revision	Drawn	Checked	Rev'd	Apprv'd
P02	18/09/2023	Stagecoach Revision	EKO	BS	AC	CH
P01	17/07/2023	For Review	EKO	BS	AC	CH

Designer: **Jacobs**

Client: Kent County Council

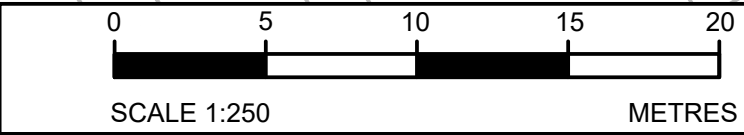
Project: Bus Strategy Group 1

Drawing title: Section 1
Margate Road/Coleman Crescent North

Drawing status: Drawing

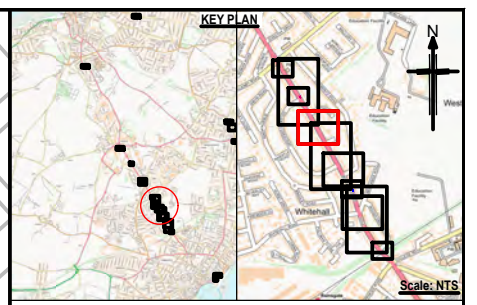
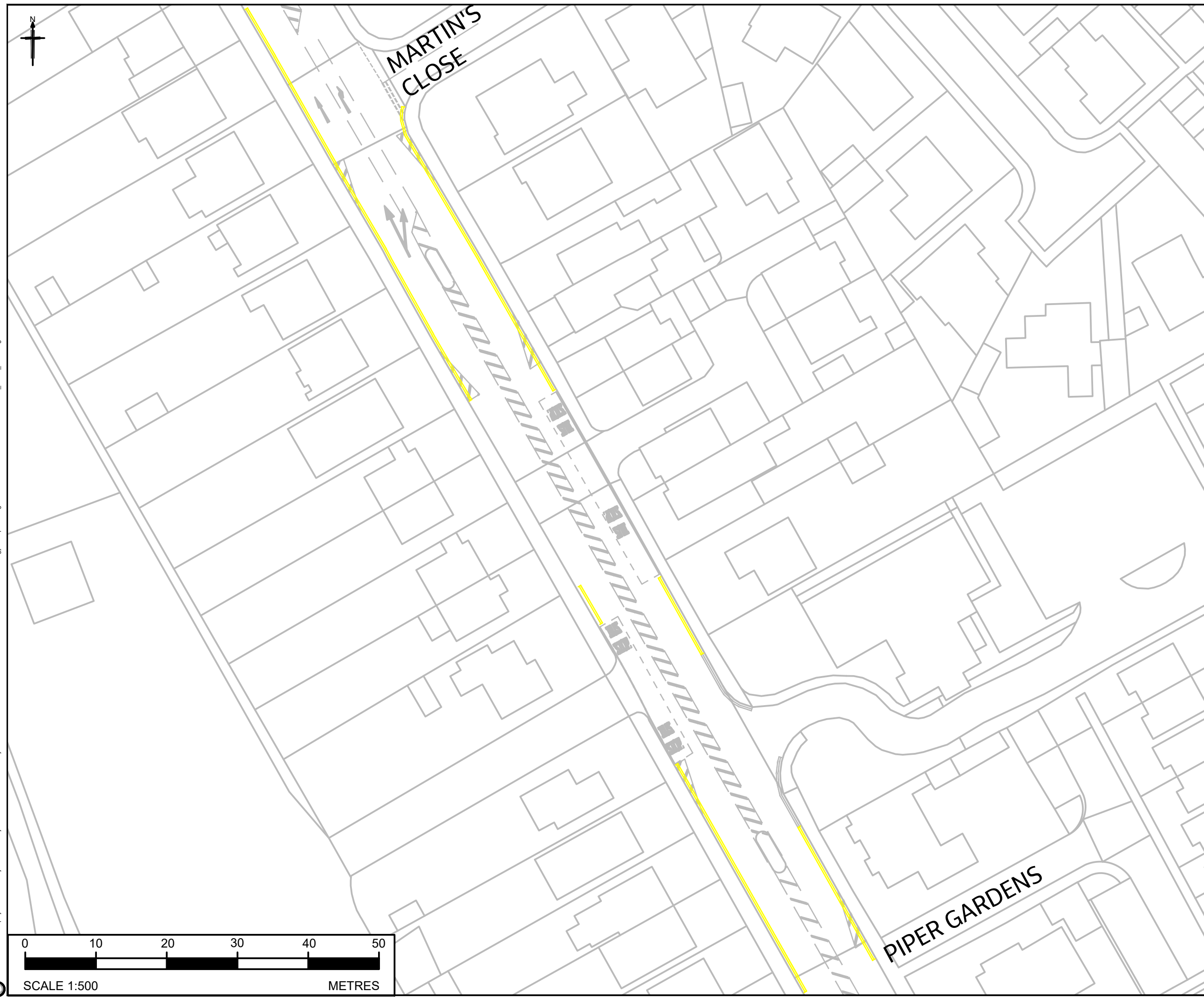
State Code	PRELIMINARY		
Project Stage	DO NOT SCALE		
Scale	1:250 @A1	Rev	
Jacobs No.	B2432000	P01	

Drawing number: B2432000
 Originator: JAC
 Volume: XX
 Location: XX
 Title: DR
 Date: D
 Number: 0009



© Copyright 2020 Jacobs U.K. Limited. The concepts and information contained in this document are the property of Jacobs. Use or copying of this document in whole or in part without the written permission of Jacobs constitutes an infringement of copyright. Limitation: This drawing has been prepared on behalf of, and for the exclusive use of Jacobs' Client, and is subject to, and issued in accordance with, the provisions of the contract between Jacobs and the Client. Jacobs accepts no liability or responsibility whatsoever for or in respect of any use of, or reliance upon, this drawing by any third party.

C:\LONDON\501_europe.jacobs.com\Projects\UNIF\Projects\BES\016 Kent Countywide Model\KCC Model\Cutabdim Framework\Call-off Tasks\Bus Strategy\Group 1\Design\B2432000-JAC-XX-XX-DR-D-001-002B_P03_TRO.dwg - 17/10/2023 11:13:16 - 10 - SAMARAS



- Notes**
1. All dimensions in metres unless stated otherwise.
 2. Road markings have been shown indicatively only to present the developing scheme.
 3. Based on OS Base Maps © Crown copyright and database rights 2023 OS PSGA
- Key**
- Proposed Marking
 - Proposed Kerblines
 - Existing Marking

Location	Scheme	Est. Delay Saving (seconds per bus)
1N: Margate Road/Martins Close	Removal of parking opposite the junction.	15-25
1S: Refuge Island north of Piper Gardens	Removal of parking around the refuge.	15-25
1T: Refuge Island south of Martins Close	Removal of parking around the refuge.	15-25
1F: Summerhill Surgery SB Bus Stop	Parking Restrictions to improve bus stop accessibility	15-25
1G: Summerhill Surgery NB Bus Stop	Parking Restrictions to improve bus stop accessibility	15-25

Rev	Rev. Date	Purpose of revision	Drawn	Checked	Rev'd	Apprv'd
P02	18/09/2023	Stagecoach Revision	EKO	BS	AC	CH
P01	17/07/2023	For Review	EKO	BS	AC	CH

Designer: **Jacobs**

Client: **Kent County Council**

Project: **Bus Strategy Group 1**

Drawing title: **Section 2
Margate Road Piper Gardens/Martins Close**

Drawing status: **Drawing**

State Code: **PRELIMINARY**

Project Stage: **PRELIMINARY**

Scale: **1:500 @A1** **DO NOT SCALE**

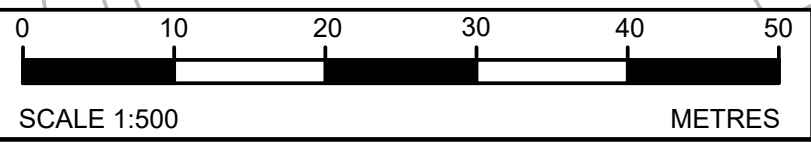
Jacobs No. **B2432000** Rev **P01**

Client no. **B2432000**

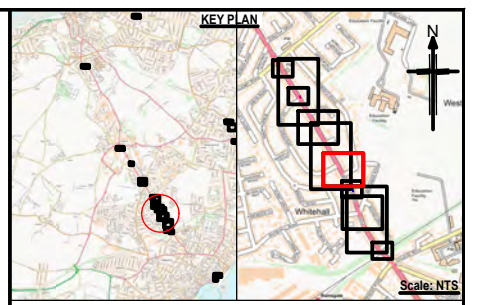
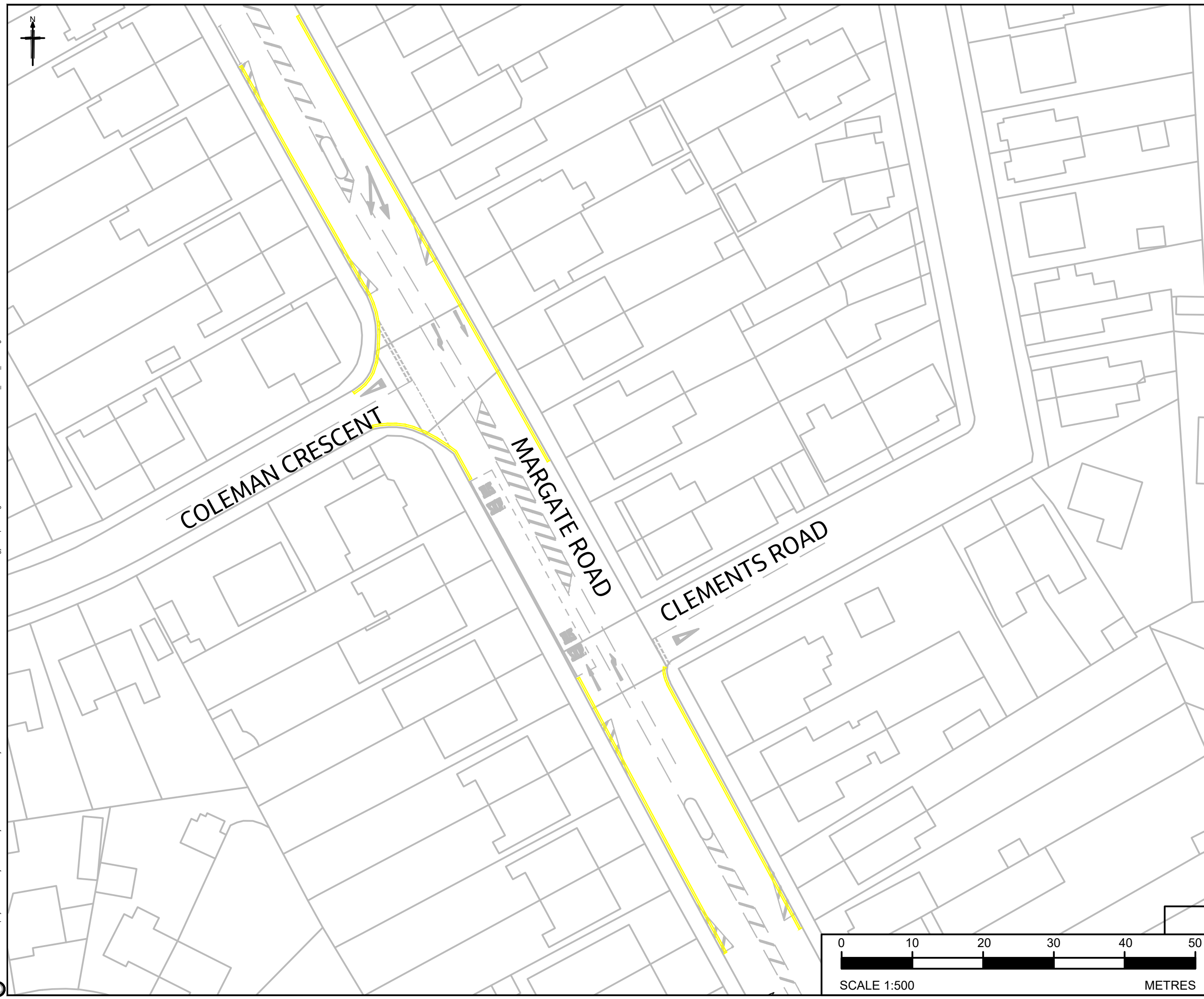
Drawing number **B2432000** Originator **JAC** Volume **XX**

Location **XX** Title **DR** Date **D** Number **0010**

© Copyright 2020 Jacobs U.K. Limited. The concepts and information contained in this document are the property of Jacobs. Use or copying of this document in whole or in part without the written permission of Jacobs constitutes an infringement of copyright. Limitation: This drawing has been prepared on behalf of, and for the exclusive use of Jacobs' Client, and is subject to, and issued in accordance with, the provisions of the contract between Jacobs and the Client. Jacobs accepts no liability or responsibility whatsoever for or in respect of any use of, or reliance upon, this drawing by any third party.



C:\BLON\7501_europe.jacobs.com\Projects\UNIP\Projects\BES\016 Kent Countywide Model\KCC Model\Cumbrian Framework\Call-off Tasks\Bus Strategy\Group 1\Design\B2432000-JAC-XX-XX-DR-D-001-002B_P03_TRO.dwg - 17/10/2023 11:13:47 - 11 - SAMARAS



- Notes**
- All dimensions in metres unless stated otherwise.
 - Road markings have been shown indicatively only to present the developing scheme.
 - Based on OS Base Maps © Crown copyright and database rights 2023 OS PSGA

- Key**
- Proposed Marking
 - Proposed Kerblines
 - Existing Marking

Location	Scheme	Est. Delay Saving (seconds per bus)
1R: Refuge Island north of Coleman Crescent	Removal of parking around the refuge.	1s-2s
1E: Clements Road NB Bus Stop	Parking Restrictions to improve bus stop accessibility	1s-2s
1M: Margate Road/Coleman Crescent (South)	Removal of parking opposite the junction.	1s-2s
1Q: Refuge Island south of Clements Road	Removal of parking around the refuge.	1s-2s

Rev	Rev. Date	Purpose of revision	Drawn	Checked	Rev'd	Apprv'd
P02	18/09/2023	Stagecoach Revision	EKO	BS	AC	CH
P01	17/07/2023	For Review	EKO	BS	AC	CH

Designer: **Jacobs**

Client: Kent County Council

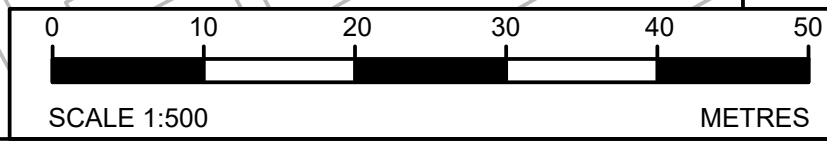
Project: Bus Strategy Group 1

Drawing title: Section 3
Margate Road/Clements Road

Drawing status: Drawing

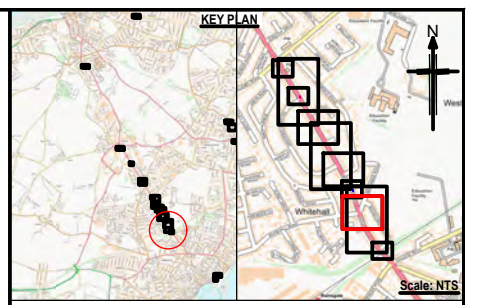
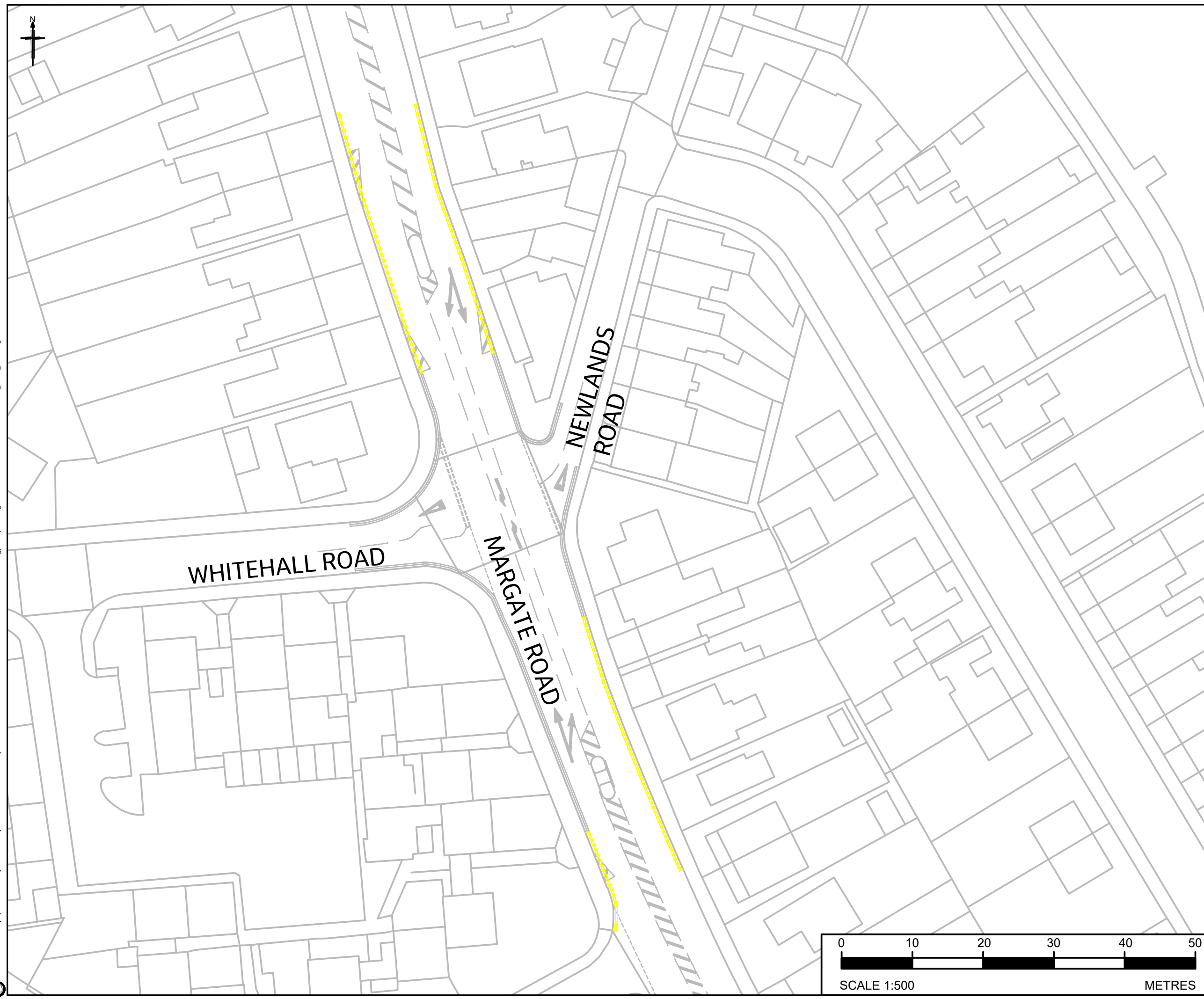
State Code	PRELIMINARY		
Project Stage	PRELIMINARY		
Scale	1:500 @A1	DO NOT SCALE	
Jacobs No.		Rev	
Client no.	B2432000		P01

Drawing number: B2432000
 Originator: JAC
 Volume: XX
 Location: XX
 Title: DR
 Date: D
 Number: 0011



© Copyright 2020 Jacobs U.K. Limited. The concepts and information contained in this document are the property of Jacobs. Use or copying of this document in whole or in part without the written permission of Jacobs constitutes an infringement of copyright. Limitation: This drawing has been prepared on behalf of, and for the exclusive use of Jacobs' Client, and is subject to, and issued in accordance with, the provisions of the contract between Jacobs and the Client. Jacobs accepts no liability or responsibility whatsoever for, or in respect of, any use of, or reliance upon, this drawing by any third party.

C:\BLONV501_europe.jacobs.com\Projects\UNIP\Projects\BES\016 Kent Countywide Model\KCC Model\Cusidiam Framework\Call-off Tasks\Bus Strategy\Group 1\Design\B2432000\JAC-XX-XX-DR-D-001-002B_P03_TRO.dwg - 17/10/2023 11:14:14 - 13 - SAMARAS



- Notes**
- All dimensions in metres unless stated otherwise.
 - Road markings have been shown indicatively only to present the developing scheme.
 - Based on OS Base Maps © Crown copyright and database rights 2023 OS PSA

- Key**
- ▬▬▬ Proposed Marking
 - ▬▬▬ Proposed Kerblines
 - ▬▬▬ Existing Marking

LOCATION	Scheme	Est. Delay Saving (seconds per bus)
10: Refuge Island south of Whitehall Road	Removal of parking around the refuge.	15-25
1P: Refuge Island north of Whitehall Road	Removal of parking around the refuge.	15-25

Rev	Rev. Date	Purpose of revision	Drawn	Checked	Rev'd	Apprv'd
P02	18/09/2023	Stagecoach Revision	EKO	BS	AC	CH
P01	17/07/2023	For Review	EKO	BS	AC	CH

Designer: **Jacobs**

Client: Kent County Council

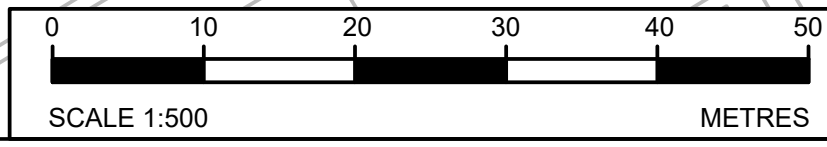
Project: Bus Strategy Group 1

Drawing title: Section 4
Margate Road/Whitehall Road

Drawing status: Drawing

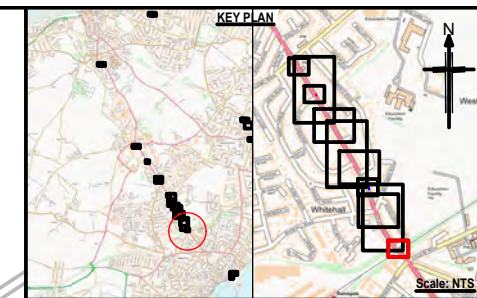
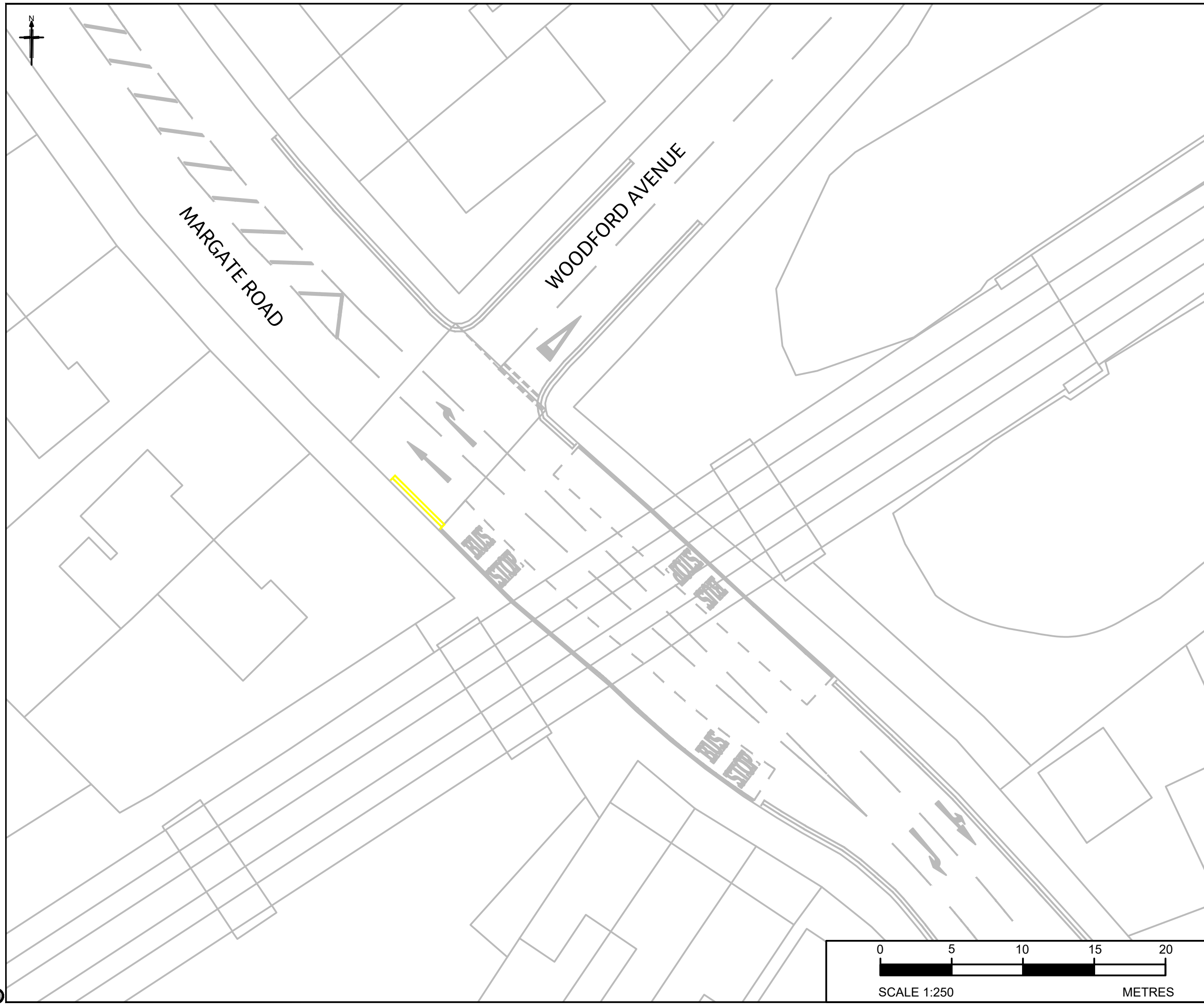
State Code: PRELIMINARY
Project Stage: PRELIMINARY
Scale: 1:500 @A1 DO NOT SCALE
Jacobs No.: B2432000 Rev: P01

Drawing number: B2432000
Originator: JAC
Volume: XX
Location: XX
Type: DR
Bole: D
Number: 0013



© Copyright 2020 Jacobs U.K. Limited. The concepts and information contained in this document are the property of Jacobs. Use or copying of this document in whole or in part without the written permission of Jacobs constitutes an infringement of copyright. Limitation: This drawing has been prepared on behalf of, and for the exclusive use of Jacobs' Client, and is subject to, and issued in accordance with, the provisions of the contract between Jacobs and the Client. Jacobs accepts no liability or responsibility whatsoever for or in respect of any use of, or reliance upon, this drawing by any third party.

C:\BENTON\501_europe.jacobs.com\Projects\UNIP\Projects\BES\016 Kent Countywide Model\KCC Model\Cutodiam Framework\Call-off Tasks\Bus Strategy\Group 1\Design\B2432000-0-JAC-XX-XX-DR-D-001-002B_P03_TRO.dwg - 17/10/2023 11:14:41 - 14 - SAMARAS



Notes

- All dimensions in metres unless stated otherwise.
- Road markings have been shown indicatively only to present the developing scheme.
- Based on OS Base Maps © Crown copyright and database rights 2023 OS PSGA

Key

- ▬▬▬ Proposed Marking
- ▬▬▬ Proposed Kerbline
- ▬▬▬ Existing Marking

Location	Scheme	Est. Delay Saving (seconds per bus)
1C: The Viaduct NB Bus Stop	Parking Restrictions to improve bus stop accessibility	15-25

Rev	Rev. Date	Purpose of revision	Drawn	Checked	Rev'd	Apprv'd
P02	18/09/2023	Stagecoach Revision	EKO	BS	AC	CH
P01	17/07/2023	For Review	EKO	BS	AC	CH

Designer: **Jacobs**

Client: Kent County Council

Project: Bus Strategy Group 1

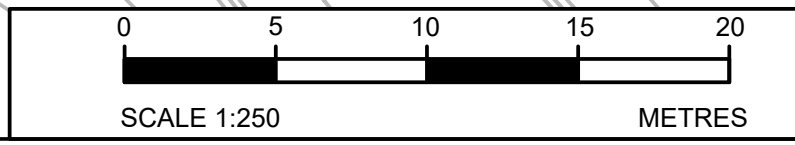
Drawing title: **Scheme 1C
The Viaduct NB Bus Stop**

Drawing status: Drawing

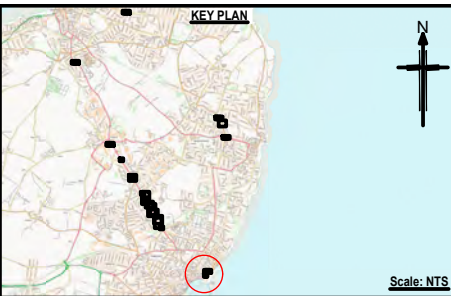
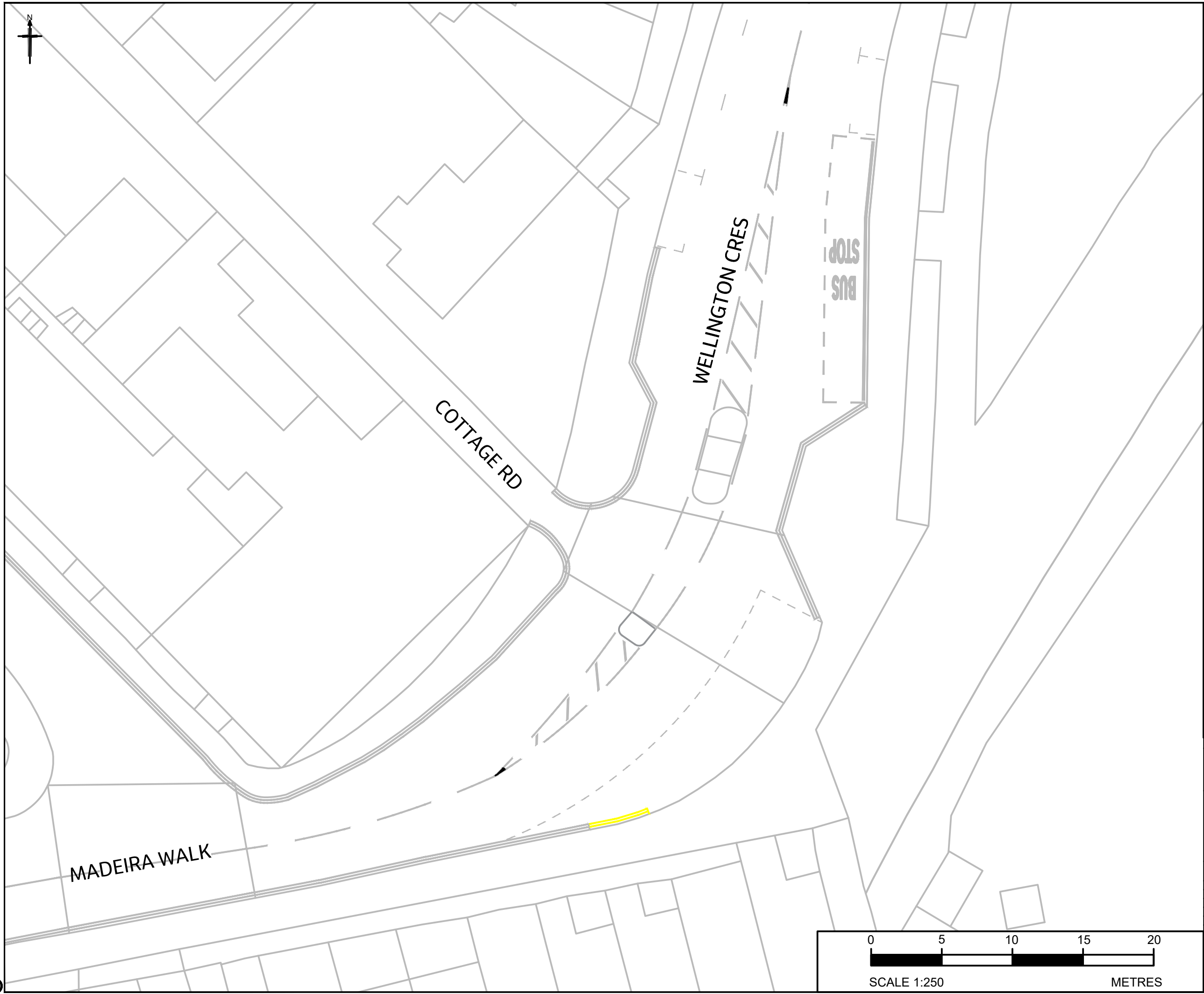
State Code: PRELIMINARY
 Project Stage: PRELIMINARY
 Scale: 1:250 @A1 DO NOT SCALE
 Jacobs No.: Rev
 Client no.: B2432000 P01

Drawing number: **B2432000** Originator: JAC Volume: XX
Location: XX Title: DR Bole: D Number: 0014

© Copyright 2020 Jacobs U.K. Limited. The concepts and information contained in this document are the property of Jacobs. Use or copying of this document in whole or in part without the written permission of Jacobs constitutes an infringement of copyright. Limitation: This drawing has been prepared on behalf of, and for the exclusive use of Jacobs' Client, and is subject to, and issued in accordance with, the provisions of the contract between Jacobs and the Client. Jacobs accepts no liability or responsibility whatsoever for or in respect of any use of, or reliance upon, this drawing by any third party.



C:\Users\jacob\OneDrive\Documents\Projects\BES016 Kent Countywide Model\KCC Model\Custodian Framework\Call-off Tasks\Bus Strategy\Group 1\Design\B2432000-JAC-XX-DR-D-001-002B_P03_TRO.dwg - 17/10/2023 11:15:14 - 18 - SAMARAS



Notes

1. All dimensions in metres unless stated otherwise.
2. Road markings have been shown indicatively only to present the developing scheme.
3. Based on OS Base Maps © Crown copyright and database rights 2023 OS PSGA

Key

- ▬▬▬ Proposed Marking
- ▬▬▬ Proposed Kerbline
- ▬▬▬ Existing Marking

Location	Scheme	Est. Delay Saving (seconds per bus)
TH07: Top of Madeira Walk, Opp Albion Hotel.	Use bus tracking to conduct parking review.	15-25

Rev	Rev. Date	Purpose of revision	Drawn	Checked	Rev'd	Apprv'd
P02	18/09/2023	Stagecoach Revision	EKO	BS	AC	CH
P01	04/09/2023	For Review	SSK	BS	AC	CH

Designer: **Jacobs**

Client:  Kent County Council

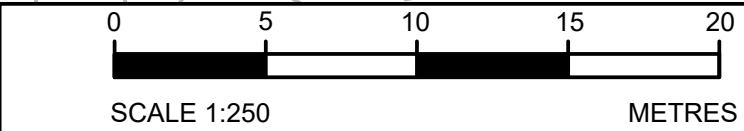
Project: Bus Strategy Group 1

Drawing title: Scheme TH07
Madeira Walk / Wellington Crescent

Drawing status: Drawing

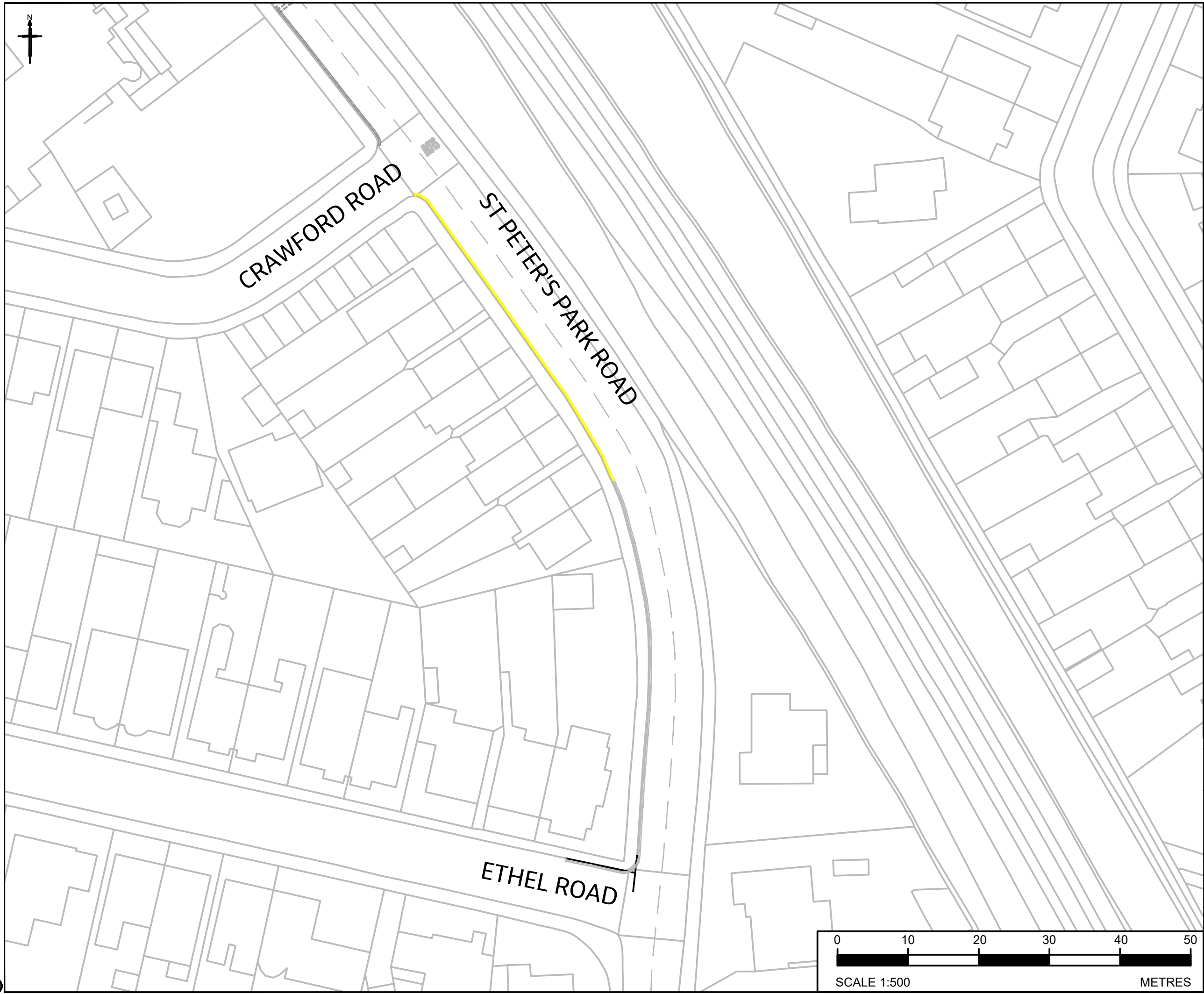
State Code	PRELIMINARY	
Project Stage	DO NOT SCALE	
Scale	1:500 @A1	Rev
Jacobs No.	B2432000	P01

Drawing number: B2432000
Originator: JAC
Volume: XX
Location: XX
Type: DR
Bole Number: D-0018



Use or copying of this document in whole or in part without the written permission of Jacobs constitutes an infringement of copyright. Limitation: This drawing has been prepared on behalf of, and for the exclusive use of Jacobs' Client, and is subject to, and issued in accordance with, the provisions of the contract between Jacobs and the Client. Jacobs accepts no liability or responsibility whatsoever for or in respect of any use of, or reliance upon, this drawing by any third party.

C:\BLONTV501_europe.jacobs.com\Projects\UNIP\Projects\BES\016 Kent Countywide Model\KCC Model\Cusodian Framework\Call-off Tasks\Bus Strategy\Group 1\Design\B2432000-JAC-XX-DR-D-001-002B_P03_TRO.dwg - 17/10/2023 11:15:47 - 25 - SAMARAS



Notes

1. All dimensions in metres unless stated otherwise.
2. Road markings have been shown indicatively only to present the developing scheme.
3. Based on OS Base Maps © Crown copyright and database rights 2023 OS PSGA

Key

- Proposed Marking
- Proposed Kerbline
- Existing Marking

Location	Scheme	Est. Delay Saving (seconds per bus)
TH06: St Peters Park Road/Crawford Road	Investigate parking restrictions with use of bus tracking.	1s-2s

Rev	Rev. Date	Purpose of revision	Drawn	Checked	Rev'd	Apprv'd
P02	18/09/2023	Stagecoach Revision	EKO	BS	AC	CH
P01	04/09/2023	For Review	SSK	BS	AC	CH

Designer: **Jacobs**

Client: Kent County Council


Project: Bus Strategy Group 1

Drawing title: Scheme TH06
St Peters Park Road/Crawford Road

Drawing status: Drawing

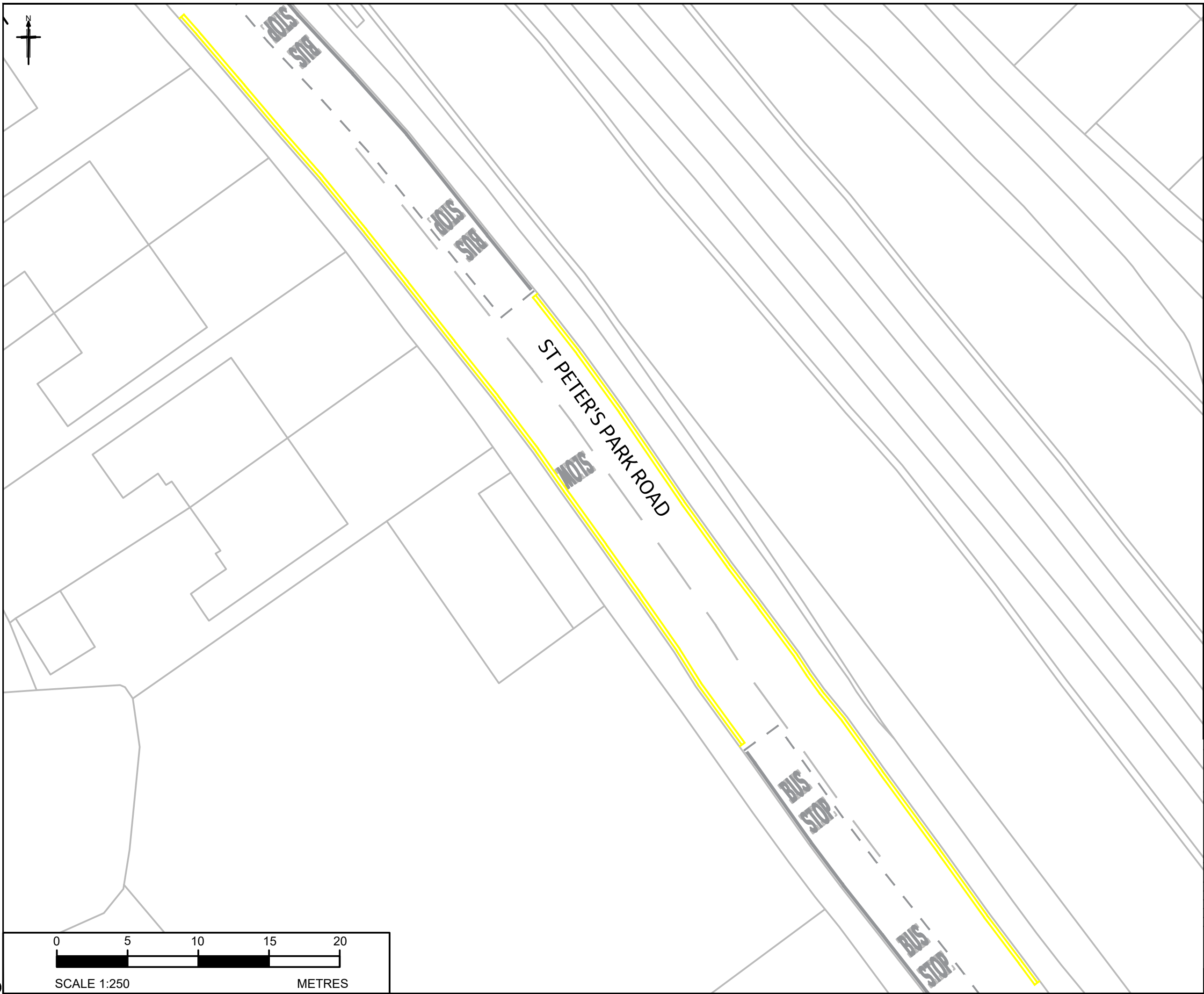
State Code	PRELIMINARY
Project Stage	
Scale	1:500 @A1
Jacobs No.	Rev
Client no.	B2432000
Drawing number	P01

B2432000 - JAC - Volume XX - DR - D - 0025
Location: XX



© Copyright 2020 Jacobs U.K. Limited. The concepts and information contained in this document are the property of Jacobs. Use or copying of this document in whole or in part without the written permission of Jacobs constitutes an infringement of copyright. Limitation: This drawing has been prepared on behalf of, and for the exclusive use of Jacobs' Client, and is subject to, and issued in accordance with, the provisions of the contract between Jacobs and the Client. Jacobs accepts no liability or responsibility whatsoever for or in respect of any use of, or reliance upon, this drawing by any third party.

G:\BLONV501_europe.jacobs.com\Projects\UNIFP\Projects\BES\016 Kent Countywide Model\KCC Model\Custodian Framework\Call-off Tasks\Bus Strategy\Group 1\Design\B2432000-JAC-XX-DR-D-001-002B_P03_TRO.dwg - 17/10/2023 11:16:16 - 27 - SAMARAS



Notes

1. All dimensions in metres unless stated otherwise.
2. Road markings have been shown indicatively only to present the developing scheme.
3. Based on OS Base Maps © Crown copyright and database rights 2023 OS PSGA

Key

- Proposed Marking
- Proposed Kerbline
- Existing Marking

Location	Scheme	Est. Delay Saving (seconds per bus)
TH12: St Peters Park Road (Outside School)	Review of parking and bus stop locations between existing traffic calming measures.	15-25

Rev	Rev. Date	Purpose of revision	Drawn	Checked	Rev'd	Apprv'd
P02	18/09/2023	Stagecoach Revision	EKO	BS	AC	CH
P01	04/09/2023	For Review	SSK	BS	AC	CH

Designer: **Jacobs**

Client: Kent County Council

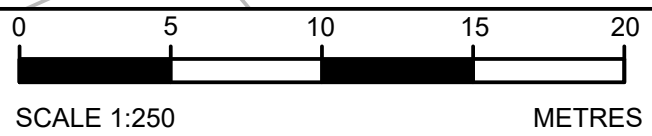
Project: Bus Strategy Group 1

Drawing title: Scheme TH12
St Peter's Park Road (Outside School)

Drawing status: Drawing

State Code	PRELIMINARY		
Project Stage	DO NOT SCALE		
Scale	1:250 @A1	Rev	
Jacobs No.	B2432000	P01	

Drawing number: B2432000
 Originator: JAC
 Volume: XX
 Location: XX
 Title: DR
 Date: D
 Number: 0027



For Copyright 2020 Jacobs U.K. Limited. The concepts and information contained in this document are the property of Jacobs. Use or copying of this document in whole or in part without the written permission of Jacobs constitutes an infringement of copyright. Limitation: This drawing has been prepared on behalf of, and for the exclusive use of Jacobs' Client, and is subject to, and issued in accordance with, the provisions of the contract between Jacobs and the Client. Jacobs accepts no liability or responsibility whatsoever for or in respect of any use of, or reliance upon, this drawing by any third party.